

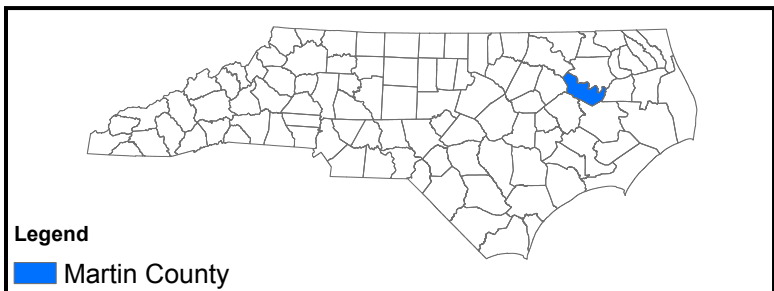
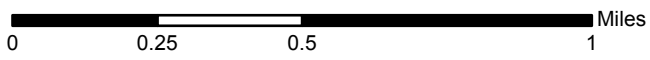
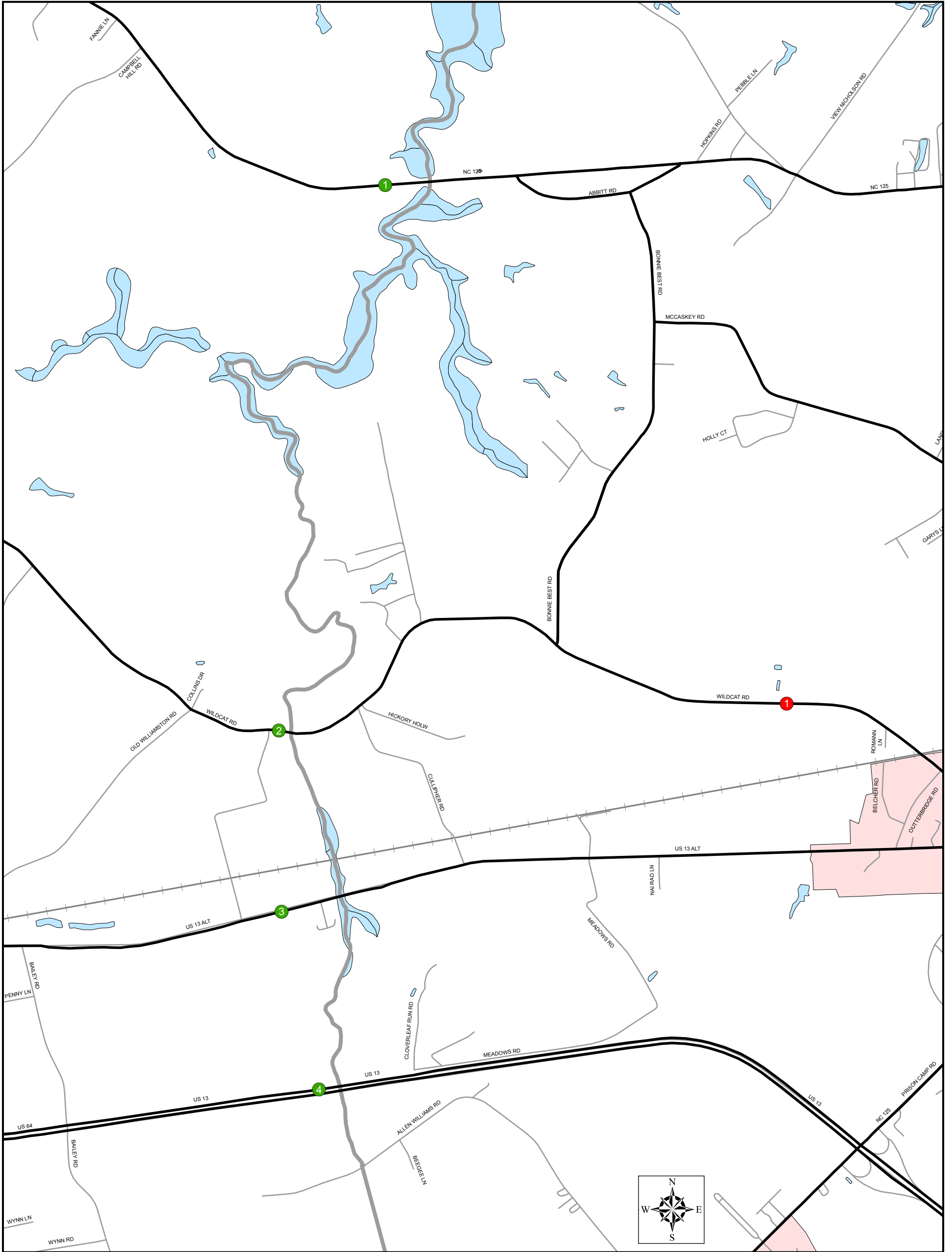
STATE OF NORTH CAROLINA  
 DEPARTMENT OF TRANSPORTATION  
 TRANSPORTATION PLANNING BRANCH

**Traffic Count Location Map**

Martin County  
 Comprehensive Transportation Plan

Martin County - Division 1

- # Classification Counts
- # Volume Counts
- Network Roads



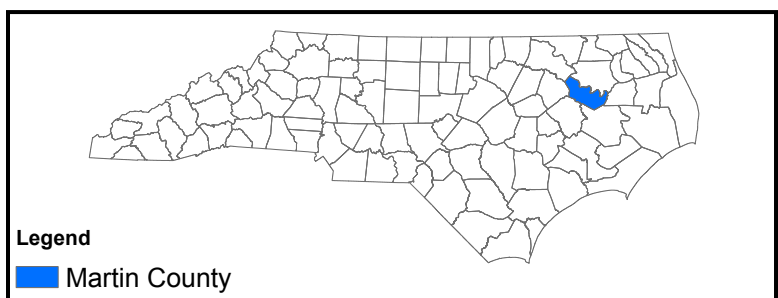
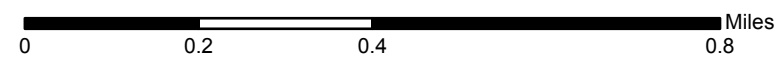
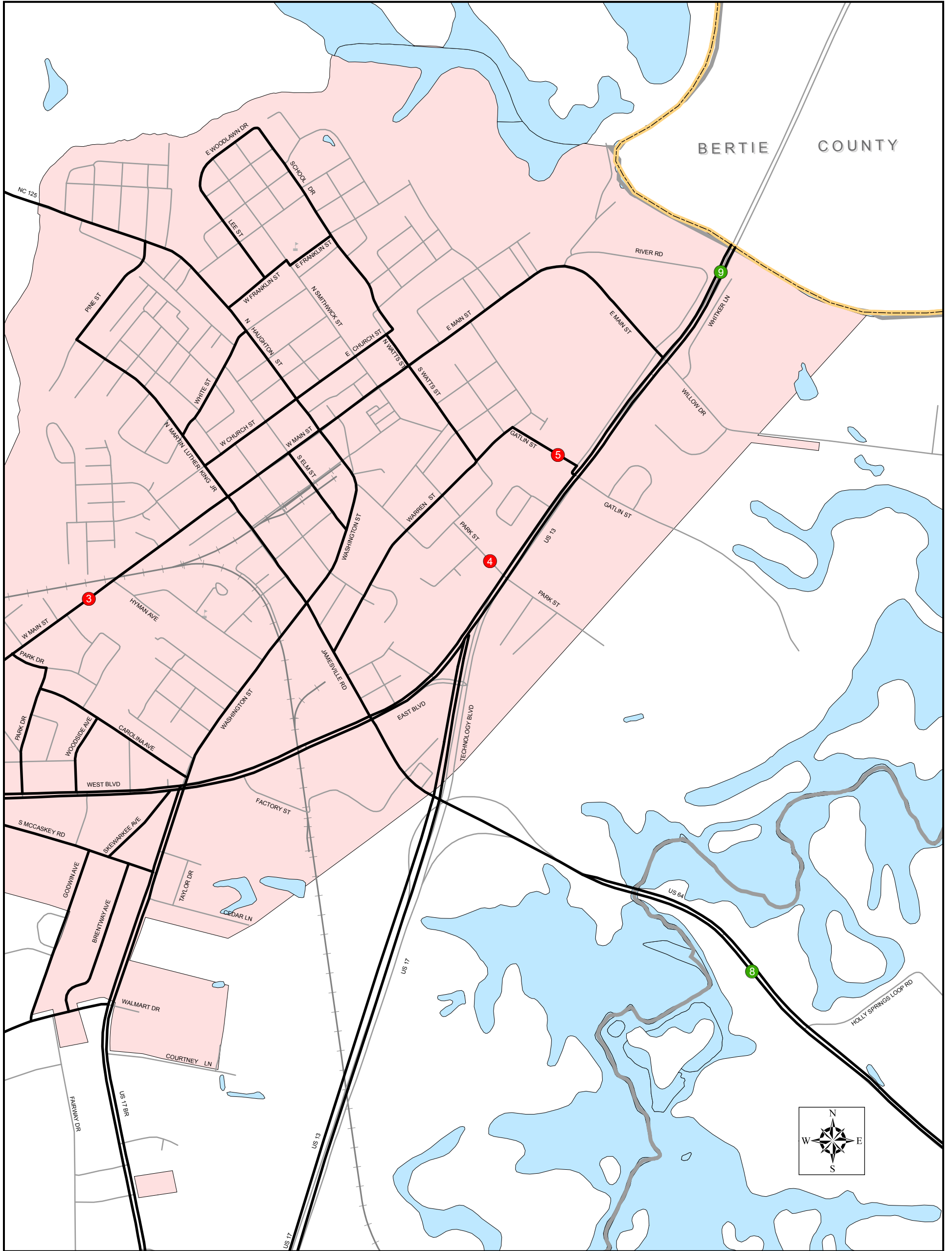
STATE OF NORTH CAROLINA  
 DEPARTMENT OF TRANSPORTATION  
 TRANSPORTATION PLANNING BRANCH

**Traffic Count Location Map - Inset 1**

Martin County  
 Comprehensive Transportation Plan

Martin County - Division 1

- # Classification Counts
- # Volume Counts
- Network Roads



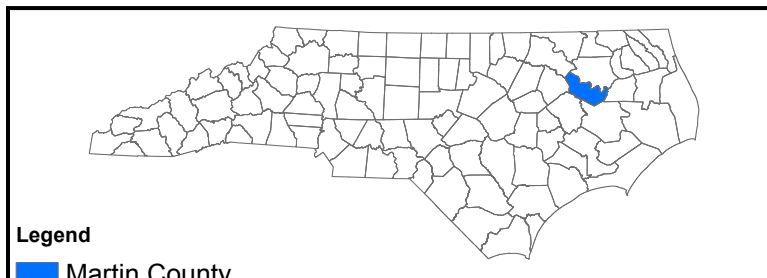


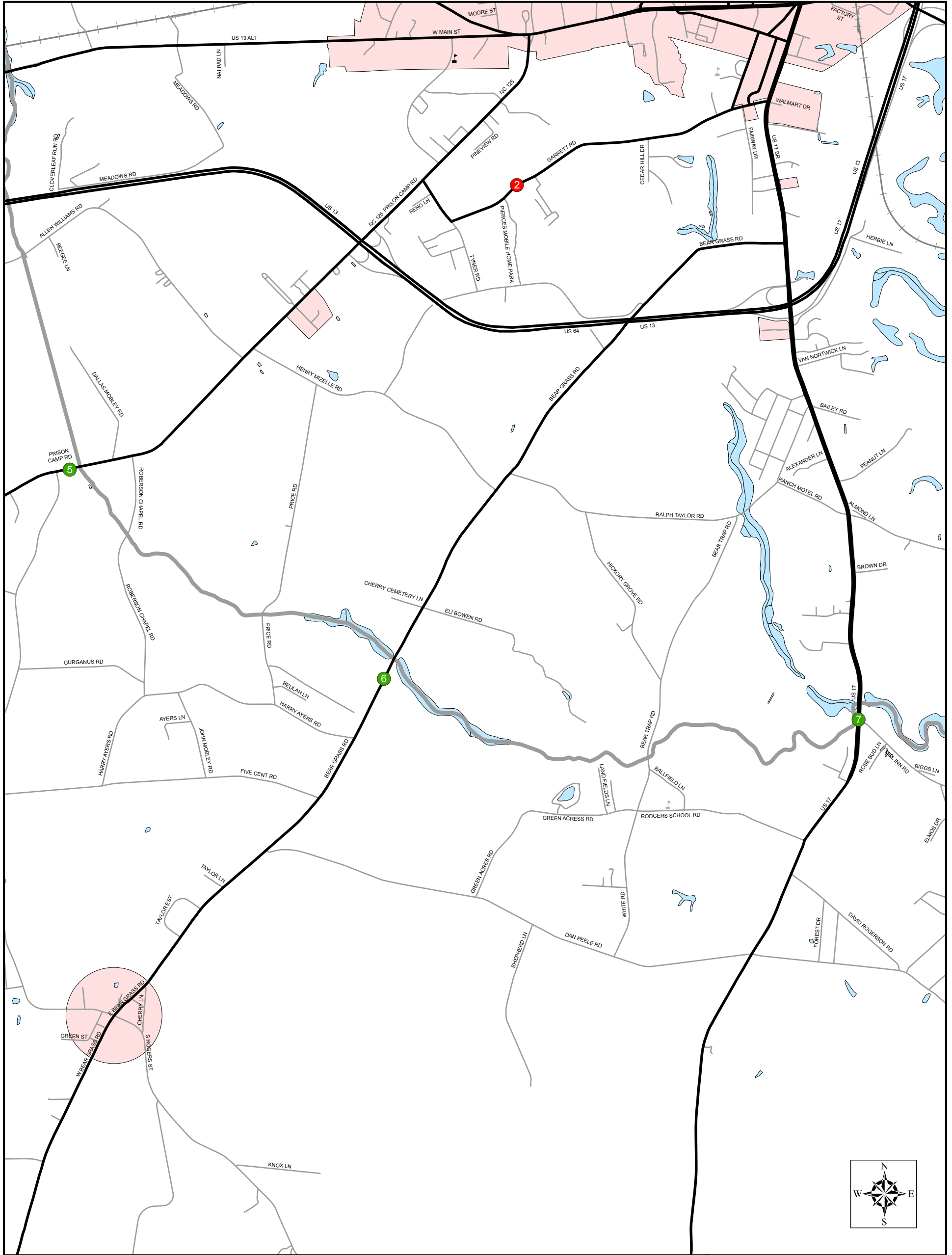
STATE OF NORTH CAROLINA  
DEPARTMENT OF TRANSPORTATION  
TRANSPORTATION PLANNING BRANCH

**Traffic Count Location Map - Inset 2**

Martin County  
Comprehensive Transportation Plan

Martin County - Division 1

- # Classification Counts
- # Volume Counts
- Network Roads



STATE OF NORTH CAROLINA  
DEPARTMENT OF TRANSPORTATION  
TRANSPORTATION PLANNING BRANCH

**Traffic Count Location Map - Inset 3**

Martin County  
Comprehensive Transportation Plan

Martin County - Division 1

- # Classification Counts
- # Volume Counts
- Network Roads